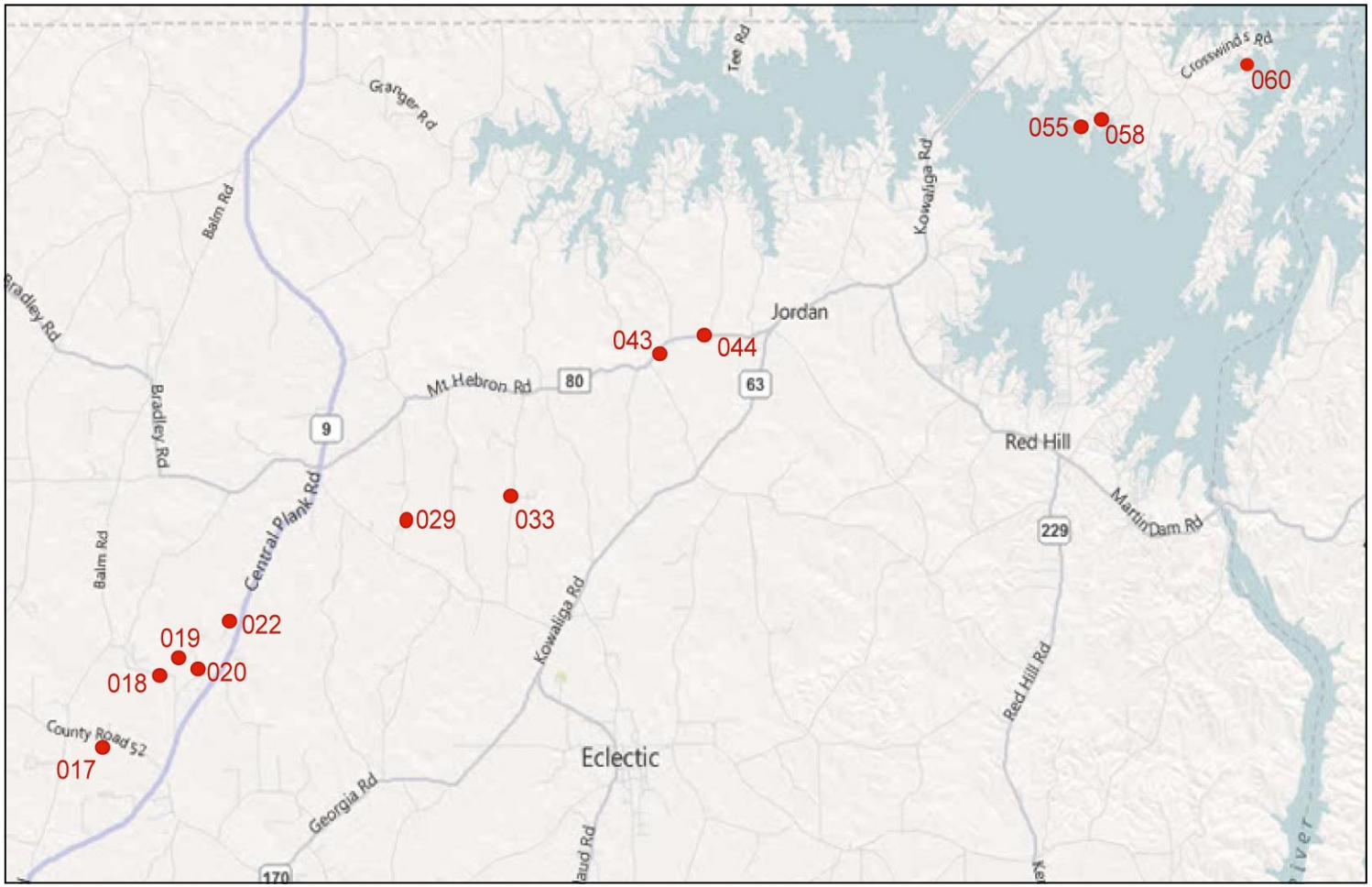

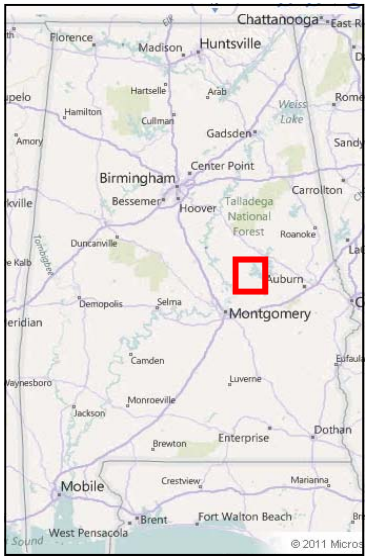

Location Map to CAP Images (April 28, 2011) in

Elmore County, AL

Compiled By:

Anthony Tavis, Meganne Rockman, Sandy Ebersole

Geological Survey of Alabama, University of Alabama

May 12, 2011

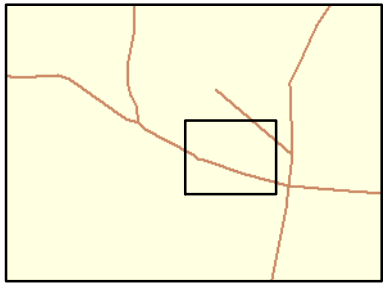

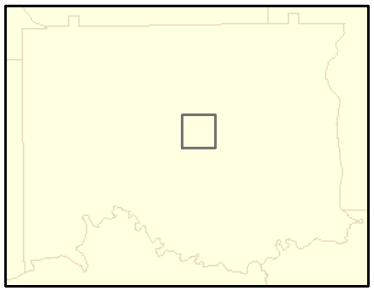

CAP
Aerial Imagery
Elmore Co.,
Alabama

Anthony Tavis, Geological Survey of Alabama

017

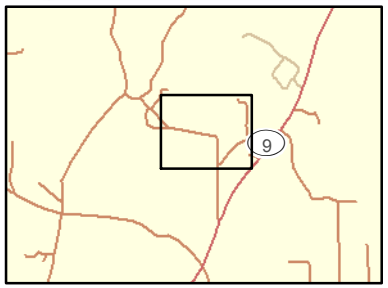

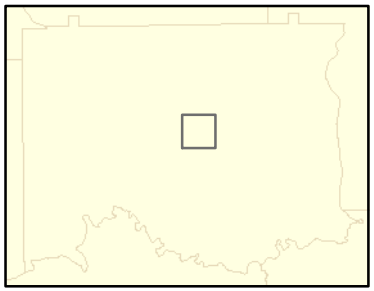

CAP
Aerial Imagery
Elmore Co.,
Alabama

Anthony Tavis, Geological Survey of Alabama

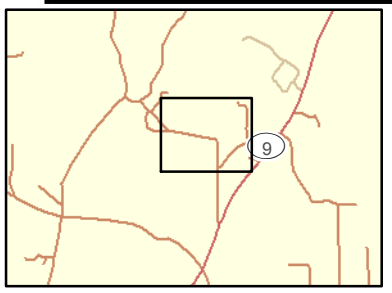

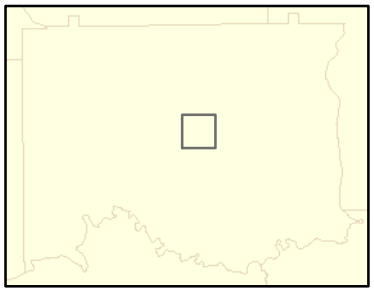

CAP
Aerial Imagery
Elmore Co.,
Alabama

Anthony Tavis, Geological Survey of Alabama

019

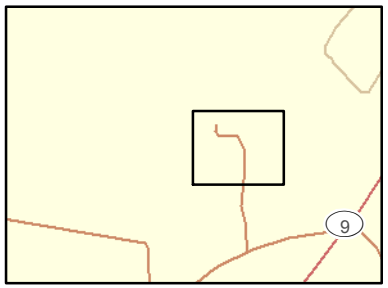

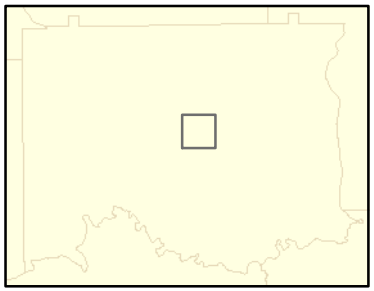

CAP
Aerial Imagery
Elmore Co.,
Alabama

Anthony Tavis, Geological Survey of Alabama

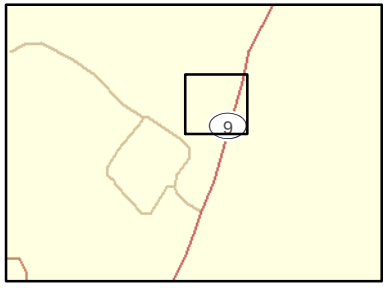

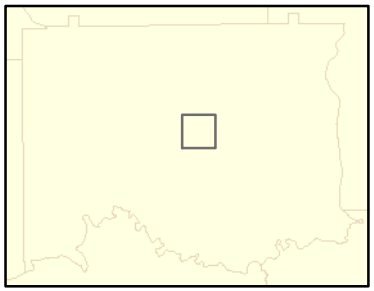

CAP
Aerial Imagery
Elmore Co.,
Alabama

Anthony Tavis, Geological Survey of Alabama

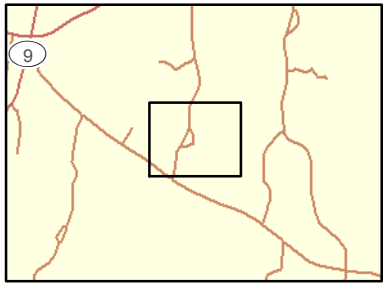

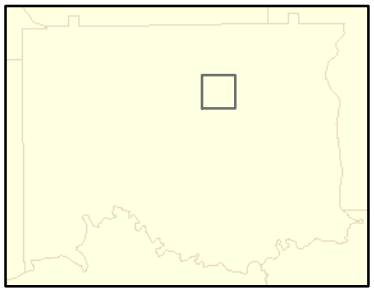

CAP
Aerial Imagery
Elmore Co.,
Alabama

Anthony Tavis, Geological Survey of Alabama

029

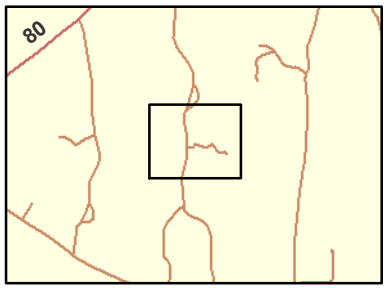

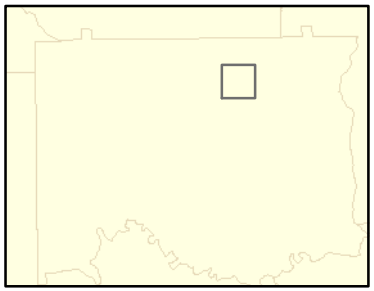

CAP
Aerial Imagery
Elmore Co.,
Alabama

Anthony Tavis, Geological Survey of Alabama

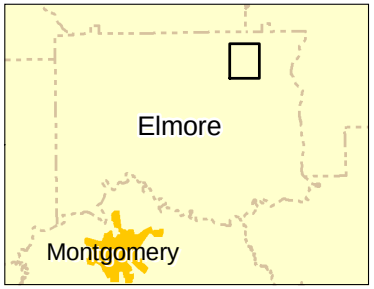

CAP
Aerial Imagery
Elmore Co.,
Alabama

Meganne Rockman, University of Alabama

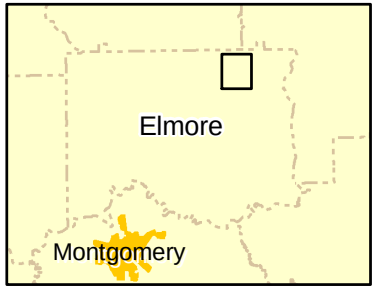

CAP
Aerial Imagery
Elmore Co.,
Alabama

Meganne Rockman, University of Alabama

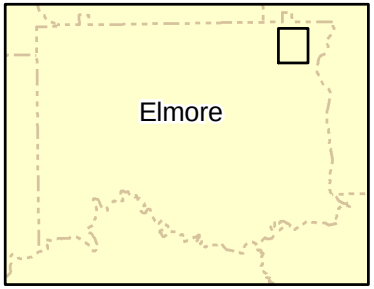

CAP
Aerial Imagery
Elmore Co.,
Alabama

Meganne Rockman, University of Alabama

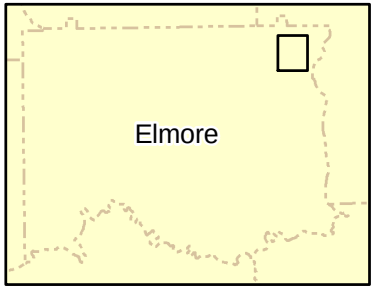

CAP
Aerial Imagery
Elmore Co.,
Alabama

Meganne Rockman, University of Alabama

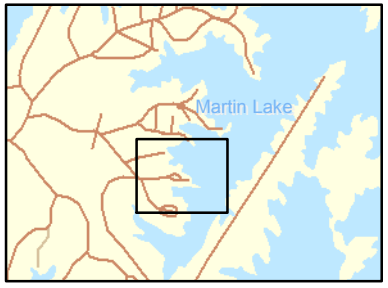

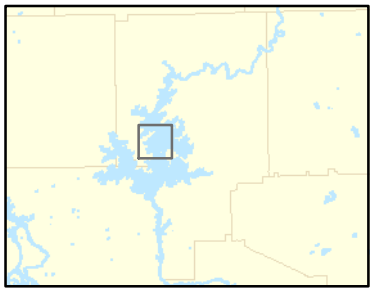

CAP
Aerial Imagery
Elmore Co.,
Alabama

Anthony Tavis, Geological Survey of Alabama