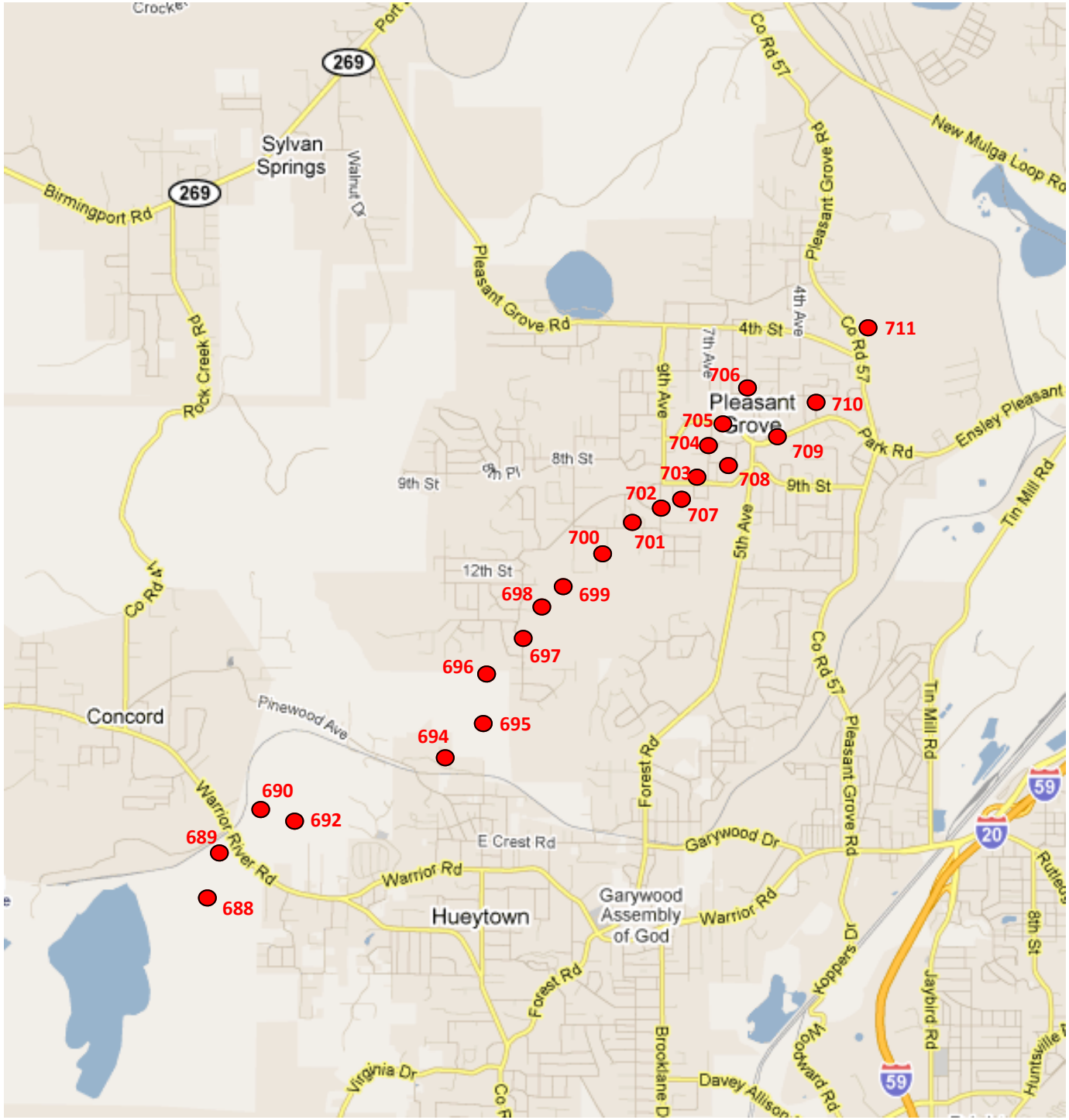

Location Reference to CAP Images (April 28, 2011, West of Birmingham, AL)

Compiled by

Eric St. Clair, David Tidwell, Anne Wynn, and Sandy Ebersole, Alabama State Oil and Gas Board and Geological Survey of Alabama,

May 5, 2011

David Tidwell
Geological Survey of Alabama

David Tidwell
Geological Survey of Alabama

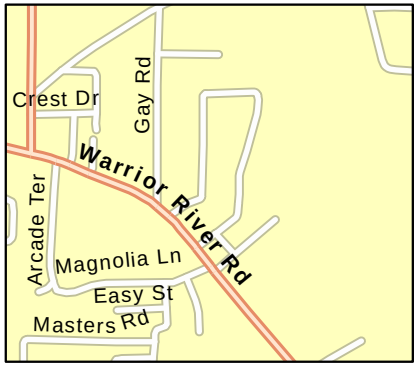

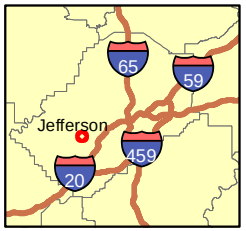

CAP
Aerial Imagery
Jefferson Co.,
Alabama

Eric St. Clair
GSA/OGB
May 5, 2011

690

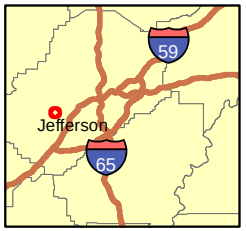

CAP
Aerial Imagery
Jefferson Co.,
Alabama

Eric St. Clair
GSA/OGB
May 5, 2011

Anthony Tavis, Geological Survey of Alabama

5/5/2011

Anthony Tavis, Geological
Survey of Alabama

5/5/2011

Jefferson Co._0700

Anne Wynn
Geological Survey of Alabama
May 2, 2011

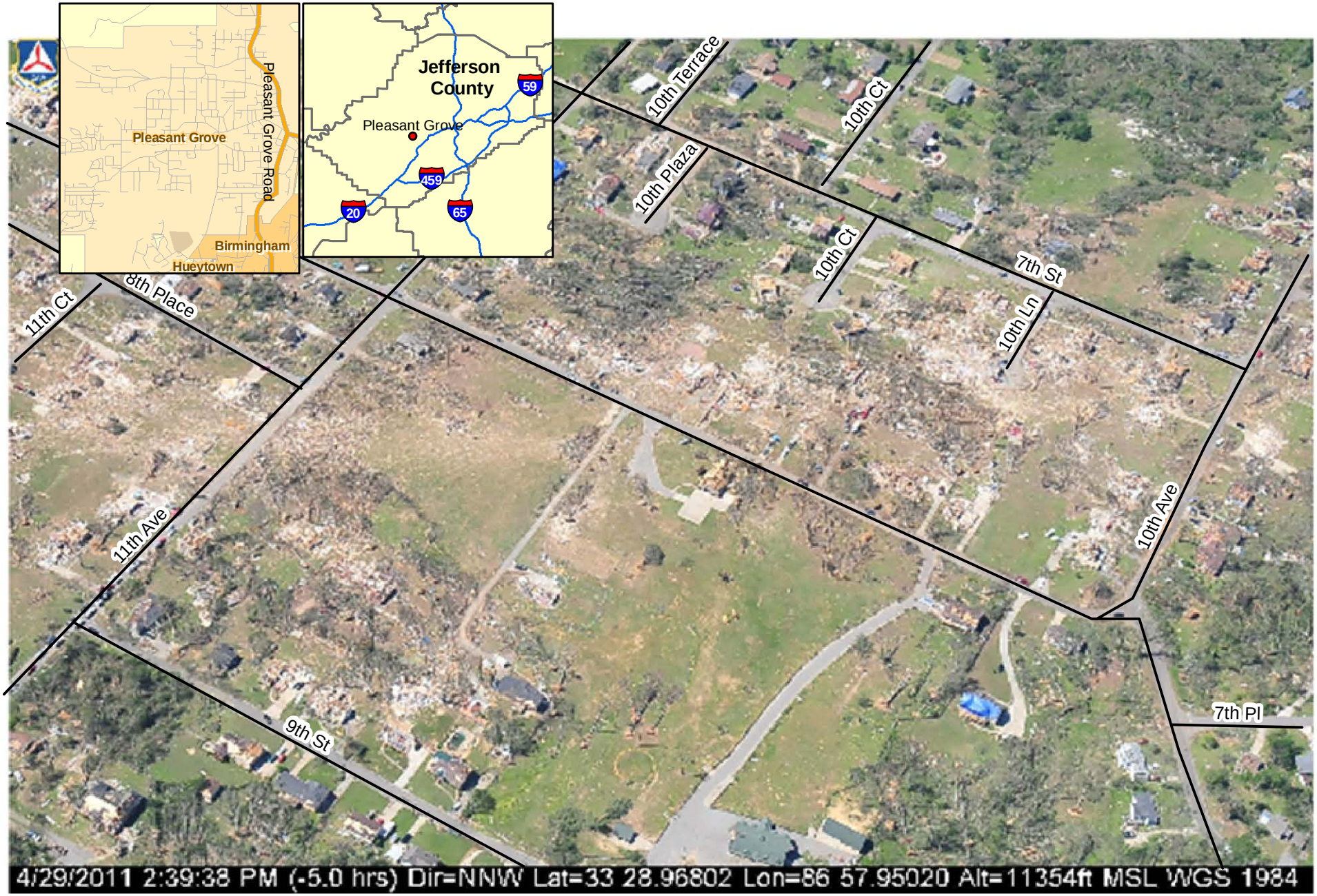

Jefferson Co._0701

Anne Wynn
Geological Survey of Alabama
May 2, 2011

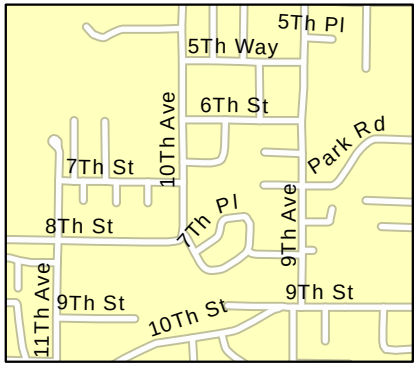

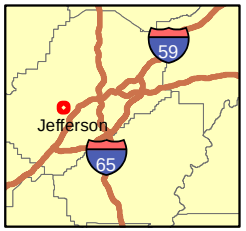

CAP
Aerial Imagery
Jefferson Co.,
Alabama

Eric St. Clair
GSA/OGB
May 5, 2011

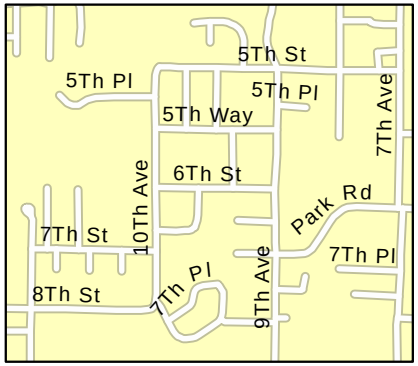

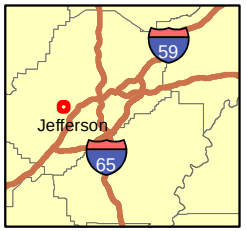

CAP
Aerial Imagery
Jefferson Co.,
Alabama

Eric St. Clair
GSA/OGB
May 5, 2011

703

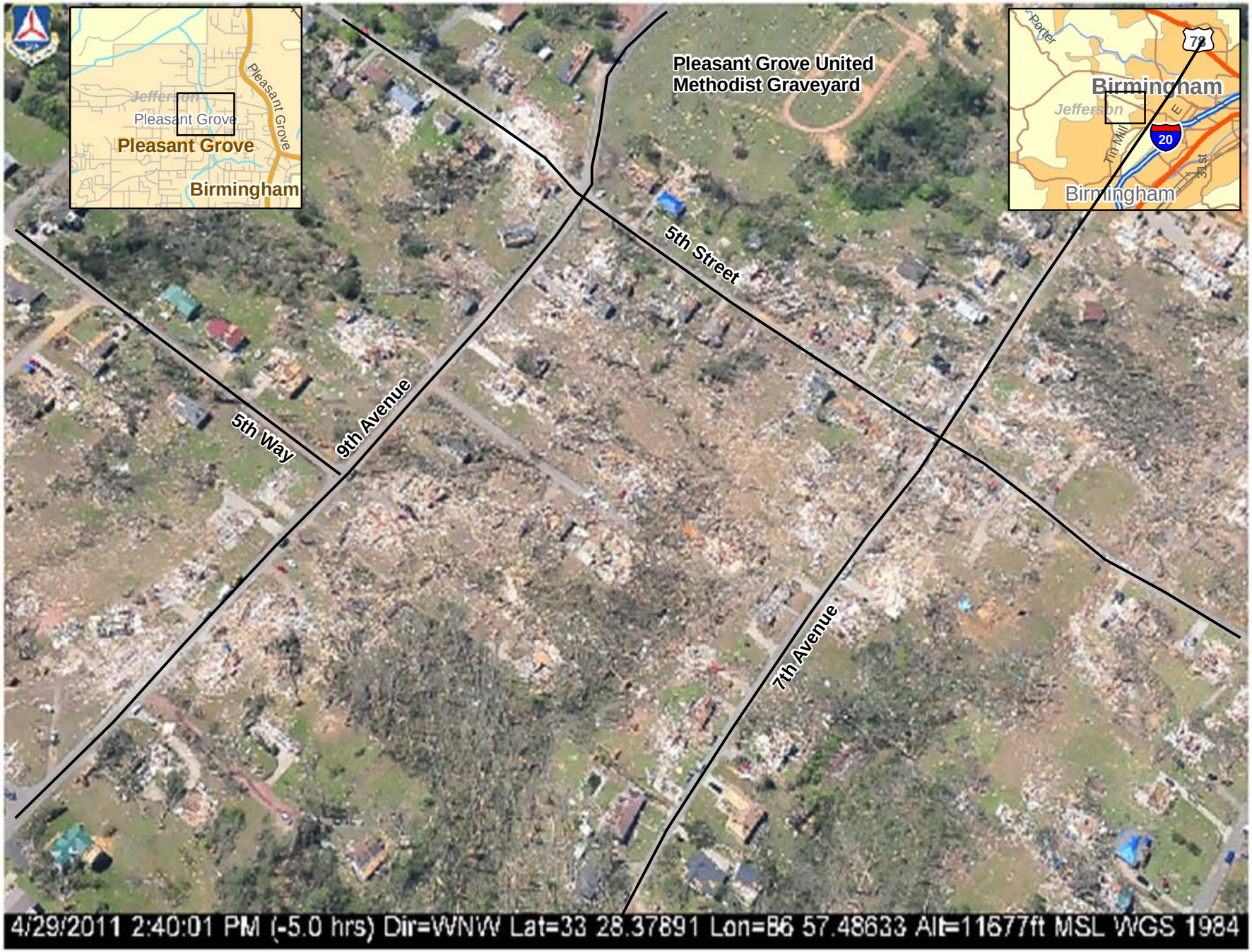

David Tidwell
Geological Survey of Alabama

David Tidwell
Geological Survey of Alabama

Anthony Tavis, Geological Survey of Alabama

5/5/2011

Anthony Tavis, Geological
Survey of Alabama

5/5/2011

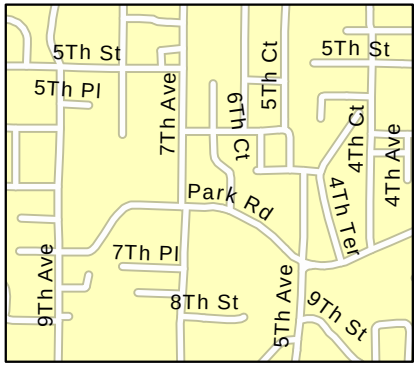

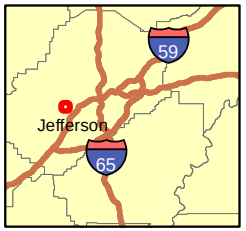

CAP
Aerial Imagery
Jefferson Co.,
Alabama

Eric St. Clair
GSA/OGB
May 5, 2011

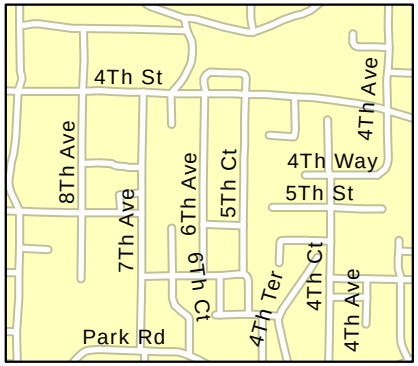

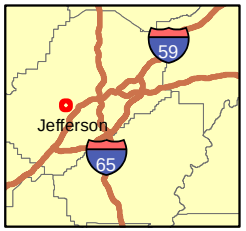

CAP
Aerial Imagery
Jefferson Co.,
Alabama

Eric St. Clair
GSA/OGB
May 5, 2011

David Tidwell
Geological Survey of Alabama

David Tidwell
Geological Survey of Alabama