AEMA/Emergency Operations Center

5898 County Road 41
Clanton, AL 35046
Phone: 205-280-2210
Fax: 205- 280-2495

SITUATION REPORT NUMBER 27

EMITS INCIDENT #: 11-908

DECLARATION ID: FEMA-1971-DR

State Emergency Operations Center Activation Level: 2
Operational Period: 05/13/11 1700 hrs to 05/14/11 1700 hrs

http://ema.alabama.gov

---

1. CURRENT SITUATION:

A. BACKGROUND:

There were two waves of widespread severe weather on April 27, 2011. They first moved through during the early morning hours across northern portions of central Alabama producing widespread damaging straight line winds and isolated tornadoes. The second wave involved numerous supercell thunderstorms and produced long lived, strong to violent tornadoes across the northern two-thirds of central Alabama. There was widespread and catastrophic damage in several locations throughout the State.

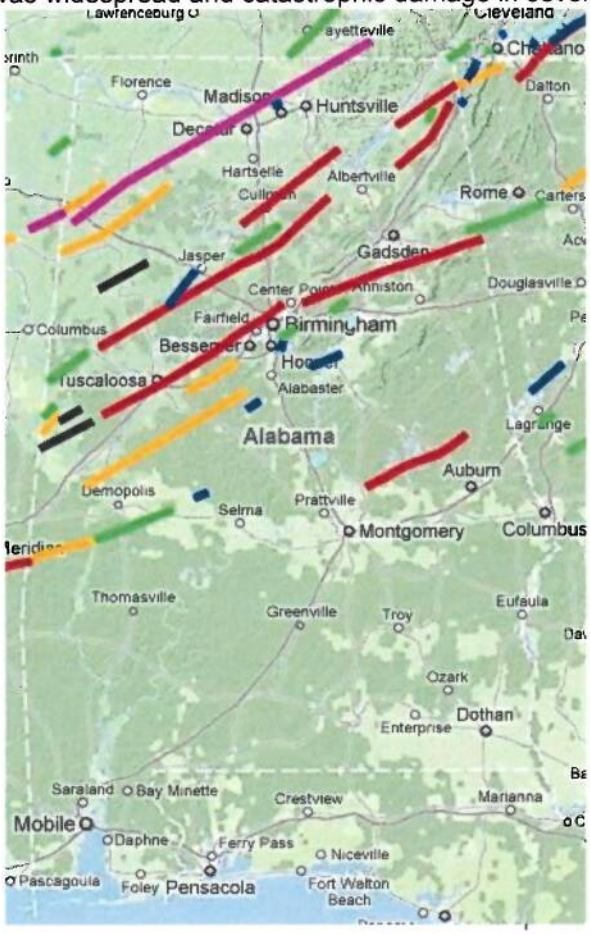



CURRENT STATUS/EVENTS:

B. This Afternoon:
Partly cloudy. Cooler. Scattered afternoon and evening storms north and central some containing hail and locally strong wind gusts. Highs in the 70s. Lows in the mid to upper 50s.

C. FUTURE SUMMARY/IMPACT:
Sunday and Monday: Partly cloudy and unseasonably cool. Highs in the upper 60s and mid 70s. Lows in the 50s
Tuesday through Wednesday: Partly cloudy. Highs 70s. Lows 58 to 65.

***D.* CASUALTIES:** *To be published at a later time.*

2. STATUS OF EMERGENCY DECLARATION:

STATE:
Federal Declaration Declared April 27, 2011
Counties Declared:
Individual Assistance (IA): 42 Counties: Autauga, Bibb, Blount, Calhoun, Chambers, Cherokee, Chilton, Choctaw, Clarke, Colbert, Coosa, Cullman, DeKalb, Elmore, Etowah, Fayette, Franklin, Greene, Hale, Jackson, Jefferson, Lamar, Lauderdale, Lawrence, Limestone, Madison, Marengo, Marion, Marshall, Monroe, Morgan, Perry, Pickens, Shelby, Sumter, St. Clair, Talladega, Tallapoosa, Tuscaloosa, Walker, Washington, and Winston

Public Assistance (PA) A and B only/Hazard Mitigation (HMGP): All 67 counties in the state of Alabama

Public Assistance (PA) C through G: 29 Counties: Bibb, Blount, Calhoun, Cullman, DeKalb, Elmore, Franklin, Jackson, Limestone, Madison, Marion, Marshall, Walker and Winston
*Cherokee, Choctaw, Colbert, Etowah, Fayette, Hale, Jefferson, Lauderdale, Lawrence, Marengo, Morgan, St. Clair, Sumter, Talladega, and Tallapoosa (Declared 5/13/11)

Governor Declared State of Emergency April 27, 2011

Declaration of Public Health Nuisance by State Health Officer May 11, 2011

COUNTIES w/ Local Declarations:

Bibb	Elmore	Lawrence	Tallapoosa
Blount	Etowah	Limestone	Marengo
Calhoun	Fayette	Madison	
Cherokee	Franklin	Marion	
Cullman	Jackson	Marshall	
DeKalb	Jefferson	Talladega	

CITIES w/ Local Declarations:

- Fayette County – City of Berry
- Greene County – Town of Forkland
- Tuscaloosa County – City of Tuscaloosa
- Etowah County – City of Gadsden
- Marion County – Town of Hackleburg
- Marion County – City of Hamilton

3. SEVERITY OF IMPACT ON LOCAL JURISDICTIONS:

A. COUNTY EOCS ACTIVATED:

Calhoun	Madison
Crenshaw	Marion
Dallas	Marshall
Dekalb	Morgan
Jackson	Pickens
Jefferson	Randolph
Lee	Shelby
Lamar	Sumter
Lauderdale	Tallapoosa
Lawrence	Tuscaloosa
Limestone	Walker

B. IMPACT ON INDIVIDUALS:

Counties Reporting Damage:

Blount	Elmore	Marshall
Calhoun	Fayette	Marengo
Cherokee	Franklin	Pickens
Chilton	Greene	St. Clair
Choctaw	Hale	Talladega
Clay	Jefferson	Tallapoosa
Colbert	Lauderdale	Tuscaloosa
Coffee	Lamar	Walker
Coosa	Lawrence	Winston
Cullman	Limestone	
DeKalb	Madison	

Curfews:

- Madison County in disaster footprint from dusk till dawn
- Cullman, Limestone, and Morgan Counties in disaster footprint from 8:00pm-8:00am

C. IMPACT ON BUSINESSES:

- Numerous reports of businesses damaged or destroyed throughout the state. Numbers pending at this time.

D. UTILITIES:

- **POTABLE WATER/SEWAGE TREATMENT SYSTEMS:**

- **ELECTRIC POWER:**

AL Power Company
Total Customers: 1.487 million
Peak Out: 412,000
Current Out: 0 (no new updates)

AL Rural Electric Association
Total Customers: 542,402
Peak Out: 232,000
Current Out: Minimal outages all crews released (no new updates)

TVA/AL Electric Cities
Total Customers: 511,869
Current Out: 220 (as of 5/11/11; no more updates will be given)

Critical Facilities Without Power:
- None reported at this time

- **GAS PIPELINES:** No reported shutdowns

- **COMMUNICATIONS:**
  - Southern LINC: 100% of the sites are operable statewide
  - AT&T – 99% of cell phones back in service
  - Verizon – Network has reverted to normal operations, but 4 sites running on generator: 3 COWs and 1 portable

- **FUEL SUPPLIES:**

  - **ADAI Weights & Measures Division**
    Due to numerous complaints of rising gasoline prices, price gauging, and improper sale methods of fuel in the storm affected areas, the Weights and Measures Section has deployed it's inspectors to investigate these claims and to ensure sales of fuel are fair and lawful. Any sales that were found to be unlawful were stopped.

- **SEWAGE TREATMENT:** Nothing to report at this time

4. ROAD/TRANSPORTATION STATUS:

A. **AIRPORTS:** Open
B. **ROAD/BRIDGE/TUNNELS/STATUS/CLOSURES:**
C. **RAILROADS:** Operational
D. **PORTS:** Operational

5. CRITICAL FACILITIES:

A. HOSPITALS:

- Cullman County Regional Medical Center fully operational

B. SCHOOLS:

Damages:

- Cullman (Hanceville): Wallace State Community College
- Fayette (Berry): Berry Elementary School

Closures:

- University of Alabama-Tuscaloosa, AL (for the remainder of semester)

C. GOVERNMENT:

- Jefferson County
  - Birmingham Fire Station #18 destroyed
- Elmore County
  - Kowaliga Fire Station #2 destroyed
- Tuscaloosa County
  - Tuscaloosa County EMA
  - Mayfield VFD reporting heavy damage 21 mm HWY 171
  - Salvation Army damaged and unusable
- Department of Corrections
  - Multiple facilities damaged
- Department of Conservation and Natural Resources
  - Multiple State Parks and WMAs sustained damage

Department of Public Safety

- Hamilton Trooper Post in Marion County had the post voice mail system damaged by a lightning strike.

D. HAZMAT: Nothing to report at this time

6. STATUS OF STATE OPERATIONS:

Operational Priorities:

- Debris Removal
- Disaster Housing
- Resource Demobilization
- Rapid Repair/Restoration
- Security
- Damage Assessment
- Mass Care

7. OPERATIONS SECTION:

A. ESF - 2 Telecommunications and Information Technology

- AT&T
  - 99% of cell phones back in service
- Southern LINC
  - 100% Restored

- Verizon
  - Network has reverted to normal operations, but 4 sites running on generator: 3 COWs and 1 portable.

B. EMERGENCY SERVICES BRANCH:

- ESF- 1 –Transportation (ALDOT)
- ALDOT – 20 personnel

- Forestry – 55 personnel

  - Governor Bentley created the Alabama Forest Recovery Task Force to help remove fallen timber from and reforest areas affected by the tornado outbreak

- ESF – 4 Firefighting (Forestry)

- ESF – 13 Public Safety and Security (DPS,DOC,DCNR, ABC, and DHS)

Department of Public Safety – 53 Scene Security

Alcohol Beverage Control – 0 LE Scene Security

Conservation - 41 LE Scene Security

Corrections - 12 LE Scene Security/ 19 Inmates Clean Up

Department of Homeland Security – 1 LE Mission

National Guard – 196 Total 196 LE

- AL National Guard has 384 soldiers preforming the following missions: Law Enforcement Support, Support to State and County EMA EOC, Transportation, Security, Aviation Support for Damage Assessments

Marion – 42
Tuscaloosa – 154

Boots on the Ground: 196
Soldiers in 1 day reset @ home station: 191
Open Missions: 7
Closed: 90
Cancelled: 10

C. HUMAN SERVICES BRANCH:

- ESF – 6 Mass Care, Housing, and Human Services Special Needs (DHR, SALVATION ARMY, RED CROSS)

Current As of: 1500 hrs 05/14/11			
Meals served last reporting period	11,144	Meals served total	477,839
Total Shelters Open	3	Sheltered Occupants	141
*Medical Needs Shelter	1	Occupants	2

***Note: FEMA reports shelters from NSS only; State reports more shelters than are included in NSS**

- **Salvation Army (as of 5/14/11)**
  Meals Served: 3,333 Total Meals Served: 172,602
  Snacks: 6,286 Total Snacks Served: 265,830
  Drinks: 9,348 Total Drinks Served: 143,046
  Clean Up Kits: 35 Total Clean Up Kits: 7,711
  Comfort Kits: 521 Total Comfort Kits: 43,778
  Prayers: 31

- **American Red Cross**
  Feeding Sites(mobile): 29 Kitchens: 6
  Meals Served: 7,811 Total Meals Served: 305,237
  Snacks35,251 Total Snacks Served: 626,729
  Emergency Response Vehicles: 98
  Emergency Aid Stations: 37
  Safe & Well Registrations and Requests Processed: 1,282 (to date)
  Clean-up Kits Distributed: 16,228 (to date)
  Comfort Kits Distributed: 37,363 (to date)
  **Cullman office was totally destroyed and the Tuscaloosa office was significantly damaged and uninhabitable.*

- **DHR**
  Received approval from USDA to operate a Disaster Supplemental Nutrition Assistance Program (D-SNAP) for the following counties:
  Cullman, DeKalb, Franklin, Jefferson, Lawrence, Marshall, Tuscaloosa, Walker, Calhoun, Cherokee, Elmore, Etowah, Hale, Jackson, Madison, Marion, Morgan, St. Clair, Tallapoosa, and Winston

- ESF – 8 Public Health and Medical Services (DPH) (as of 5/13/11)
  - All County Health Departments are now open
  - Medical Needs Shelter in Tuscaloosa, AL (Fire College) currently has 2 patients scheduled to leave around lunch today. The shelter will then close.
  - There are approximately 34 ADPH employees working on tornado related activities statewide.
  - ADPH is maintaining Level 3 activation*.
  - Assessments of damage are ongoing.

- ESF – 11 Agriculture (AGI) (as of 5/9/11)
    - 92 Cows dead
    - 30 Horses dead
    - 206-210 Chicken Houses Destroyed
    - 514+ Chicken Houses Damaged
    - 3,167,800+ Birds Lost
    - 1 Meat processing plant without power

*AL Department of Agriculture has deactivated and will not be submitting updates

D. OPERATIONS SUPPORT BRANCH:

AMAS Team Status: (no update)

Tuscaloosa Area:

- 16 Personnel from AL Fire College Assisting with Base Camp in Tuscaloosa.

Hackleburg Area (Marion County):

- IMT from ADEM and North AL IMT on scene (4 persons)
- 8 person safety detail back at Home station.

EMAC REQ-A's

- Mission #0411-008 – Florida VOAD Representative on the ground; 7 day mission; ongoing
- Mission #0411-010 – 3 Kansas PIOs; mission 7 days (extension possible); EMAC REQ-A complete; in service May 9.
- Mission #0411-012 – 2 Florida PIOs; mission 7 days (possible extension); EMAC REQ-A complete; in service May 9.
- Mission #0411-013 –1 Massachusetts PIO; mission 7 days (possible extension); in service May 9 at the JFO.
- Mission #0411-014 – Two (2) person volunteer and donations coordination team from Louisiana to serve as floaters in affected areas, with the first team member on the ground in Hackleburg May 7, 2011, and the second team member arriving May 11, 2011; mission duration of 7 days each.

Alabama VOAD SITREP

Coordination of missions

- Coordination for local county governments collecting items for the storm victims – helping them get to the warehouses
- Multiple calls with volunteers coming into Alabama to support recovery operations

Feeding

- Alabama Southern Baptists; American Red Cross; Salvation Army; Adventist; UMCOR

Southern Baptist numbers:

- Meals Prepared 177,209
- Mass Feeding Units Deployed 9
- Mass Feeding Units Active 7
- Mass Feeding Units Deactivated 2

Warehousing

- Created spreadsheet with warehouse contact/address, capacity, usage, agency supported, and primary types of products (see second sheet)

Debris Removal

- Across Alabama at large we have Alabama Baptists Disaster Relief, AL/West FL Conference of United Methodist Church (UMCOR) working on debris removal; The desk has been connecting incoming resources/volunteers with this ongoing effort.
- Localized efforts include CNS working on debris removal, muck-outs in Madison and Tuscaloosa. Samaritan's Purse and other faith based groups are doing assessments and debris removal in Birmingham.

Other Immediate Recovery Services

- AL Baptist only
- Showers Provided 3,356
    - Shower Units Deployed 30
    - Shower Units Active 22
    - Shower Units Deactivated 8
- Laundry Loads 1101
- Chainsaw Jobs Completed 793
- Emergency Childcare Units Deployed 1
    - Clients Served 93
    - Child Crisis Response – Clients Served 350

Chaplains Available

- Alabama Baptists Disaster Relief has Chaplains available
    - Critical Incident Stress Management Chaplains 214
- Presbyterian Disaster Services working on getting Chaplains into Recovery Zones
- United Methodists working to get Pastoral Counselors into Recovery Zones

Spontaneous Unaffiliated Volunteer Management and Documentation

- United Way/211 is managing unaffiliated volunteers; also directing them to www.servealabama.gov
    - 211 working with AL Baptist to set up a way to speed response to people needing "tree removal."
- Hands On organizations are working VRCs
- Routing calls from neighboring state VOADs to www.servealabama.gov

Plans

- Working on identifying and listing all volunteer agencies already working in Alabama; identifying exact locations and services being provided

Communication

- AL VOAD Conference Call Monday, 1100 call in information is: 800-320-4330 pin 897612#.

- Working supply requests at local sites. About 50% are turned back to their local EMA or VRC – others are coordinated through the floor desk to get requirements fulfilled.

GFBCI

- **Volunteer Reception Centers**

Blount County:
Blountsville Volunteer FD
10017 Lee St. W
Blountsville, Alabama
6am-6pm

Cullman County:
Cullman County High School
510 13st NE
Cullman, AL
8am-5pm

Hale County:
Hero Housing Resource Center
1120 Main St
Greensboro, AL
8am-4:30pm

Jefferson County:
Please go to
http://www.handsonbirmingham.org/
to sign up for volunteer opportunities in the Jefferson County area.
For questions, call 205-251-5849.

Madison County:
First Baptist Church – Life Center
600 Governors Dr. SE
Huntsville, Al
8am-3pm

Marion County:
Field of tents off Hwy 172
Hackleburg, AL
8am-5pm

Marshall County:
Guntersville Recreation Center
1500 Sunset Drive (Corner of Hwy 69 and Sunset Dr)
8am-4pm

Tuscaloosa County:
MacAbee Center
3801 Loop Road
Tuscaloosa, Al
8am-6pm

Walker County:
Salvation Army
207 20th St E
Jasper, AL
8am-4pm

- People can register to volunteer on www.ServeAlabama.gov or by calling 2-1-1.
- All donations should go through www.ServeAlabama.gov.
- Coordinating and assisting with VOAD (see sitrep)
- Continuing daily contact with all VRCs to find out needs and volunteer information
- Working with All Hands Volunteers to gather specific volunteer information/needs and to produce county level volunteer SitReps
- Working to develop local Long Term Recovery Committees in the affected counties
- Held a conference call with local pastors in Jackson and DeKalb Counties to ask for their partnership in encouraging those affected in Jackson and DeKalb Counties to apply for FEMA assistance. Encouraged them to announce it during church Sunday.

- De Flounlaker (Volunteer and Donations EMAC from FL) drove around Jackson and DeKalb Counties posting flyers and talking with locals regarding FEMA assistance.
- Volunteer Numbers:
    - Total # through 2-1-1: 4359
    - Total # Volunteers: 20881
    - Total # Deployed: 21106
- Total # Vol Hours: 128965

- **ALSDE**

  The following schools have been approved by Superintendent Morton to not make up the missed days due to the storm:
  County school systems approved to skip making up missed days are: Blount, Calhoun, Cherokee, Cullman, DeKalb, Elmore, Etowah, Fayette, Franklin, Hale, Jackson, Jefferson, Lamar, Lauderdale, Lawrence, Limestone, Madison, Marion, Marshall, Morgan, St. Clair, Tuscaloosa, Walker and Winston.

  City school systems getting approval were: Albertville, Anniston, Arab, Athens, Attalla, Bessemer, Birmingham, Boaz, Cullman, Decatur, Florence, Fort Payne, Gadsden, Guntersville, Haleyville, Hartselle, Hoover, Huntsville, Jacksonville, Jasper, Leeds, Madison, Pell City, Scottsboro, Tarrant, Tuscaloosa, Vestavia Hills, and Winfield.

E. INFRASTRUCTURE SUPPORT BRANCH:

- ESF – 12 Energy (ADECA)
- ESF – 10 Hazardous Materials Response (ADEM)
- US EPA is on-site to provide technical support to ADEM
- Released Guidelines for Debris removal
- Provided info on Animal Mortality -Disposal
- ESF – 14 Community Recovery, Mitigation, and Economic Stabilization (ADECA)

(as of 5/10/11)

Generators Deployed	
Alabama Rural Water Association	2
Garner	19
USACE	0
ALNG	41
Total	**62**

*Generators are being demobilized. Updates are forthcoming.

8. PLANNING SECTION: ESF 5 Emergency Management: # Personnel Deployed/ Mobilized

Current as of: 1500 hrs 05/14/11			
ABC	0	DOC	12
ADECA	0	DOC Inmates	19
ADEM	0	DOI	12
ADPH	0	DOR	2
ADSS	13	DOT	20
AEMA	34	DPS	53
AEMA Atkins	18	DVA	0
AGI	0	EMAC	5
ALNG	196	FOR	55
ALSDE	0	FSA	5
ARC	1,253	GFBCI	2
AREA	0	GSA	0
DCNR	41	Mutual Aid	43
DHR	1352*	Other NGOs	33
DHS	1	Salv Army	319*
DIR	3	U of A	0
DMH	10	VOAD	5
Total	2921	**Total**	585
		Grand Total	3506

*Salvation Army and DHR could not provide updated numbers

9. FINANCE/ADMINISTRATION SECTION:

Current As of: 1500 hrs 05/12/11 (no update)		
Allocations		$0
Available Commitments	$0	
Total Available Obligations	$8,709,130.00	
Expenditures	$0	
Commitments, Obligations & Expenditures		$8,709,130.00

10. LOGISTICS SECTION:

A. ESF – 7 Resource Support and Logistics Management

Current Actions: Coordinating delivery of requested commodities as determined by EMITS resource requests.

Staging Areas: Montgomery warehouse, Jasper warehouse

National Guard Log Cell: Deactivated

State Forestry IMT at Maxwell in support of SOSA was deactivated 5-14-11

11. EXTERNAL AFFAIRS SECTION:

A. ESF – 15 Emergency Public Information and External Communication

- Working with Governor's office on press releases, monitoring news report activities

12. RECOVERY/MITIGATION SECTION:

Open Mobile Disaster Recovery Centers (MDRC):

- See Attached

Status of PDA/ Federal Declaration Request
PA/IA: April 28, 2011

MITIGATION: No Report at this Time

Debris:

- Debris crews removed 45,033 C/Y to date (reported on a 24 hr lag)
- 3.5 Million CY of debris estimated to be removed
- 45 USACE 9 Force Accounts 14 Contractors

PA: (as of 5/13/11)

- Applicant Briefings 14 briefings completed
  2 briefings held on 5/13/11
  5 briefings scheduled
- Requests for Public Assistance:
  Submitted to AEMA – 172
  Submitted to FEMA – 144
- Kick-off Briefings schedule is being coordinated

HOUSING:

- 5 families were placed into MHU's in Phil Campbell 5/14/11
- Rental Resources – total 7,650. Resource numbers continue to drop as survivors find safe shelter
- USACE
  - 6 Units placed on private sites, ready to install
  - 4 Units in route to private sites from Selma
  - 22 total work orders received
  - 136 site inspections issues

13. ARFs REQUESTED:

No Changes from 5/9/11

14. FEMA Status Report:

Available upon request.

Jeff Byard **State Coordinating Officer**	**Benjie Abbott** **Deputy SCO**

5-15-11

Date

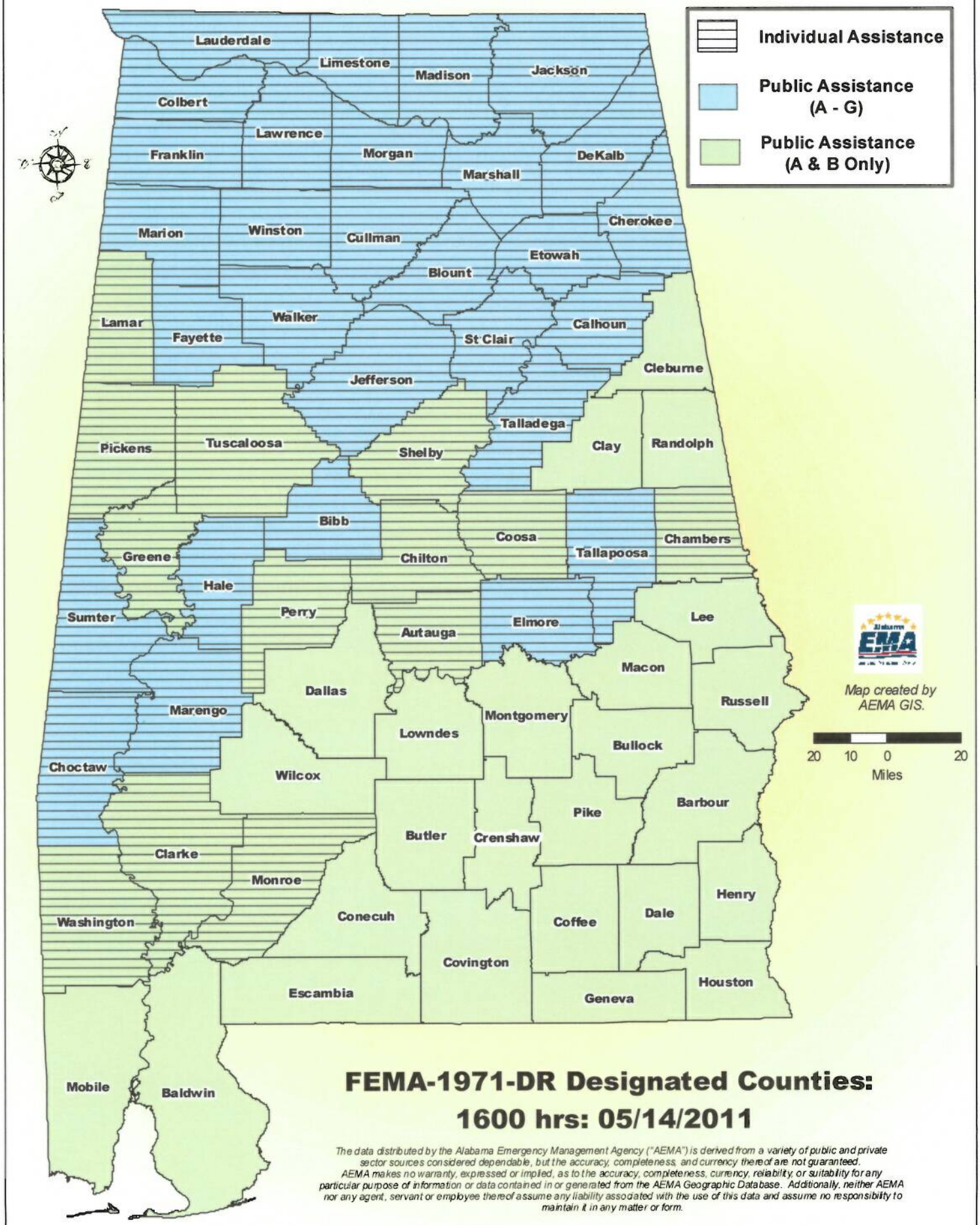

FEMA-1971-DR Designated Counties:
1600 hrs: 05/14/2011

The data distributed by the Alabama Emergency Management Agency ("AEMA") is derived from a variety of public and private sector sources considered dependable, but the accuracy, completeness, and currency thereof are not guaranteed. AEMA makes no warranty, expressed or implied, as to the accuracy, completeness, currency, reliability, or suitability for any particular purpose of information or data contained in or generated from the AEMA Geographic Database. Additionally, neither AEMA nor any agent, servant or employee thereof assume any liability associated with the use of this data and assume no responsibility to maintain it in any matter or form.

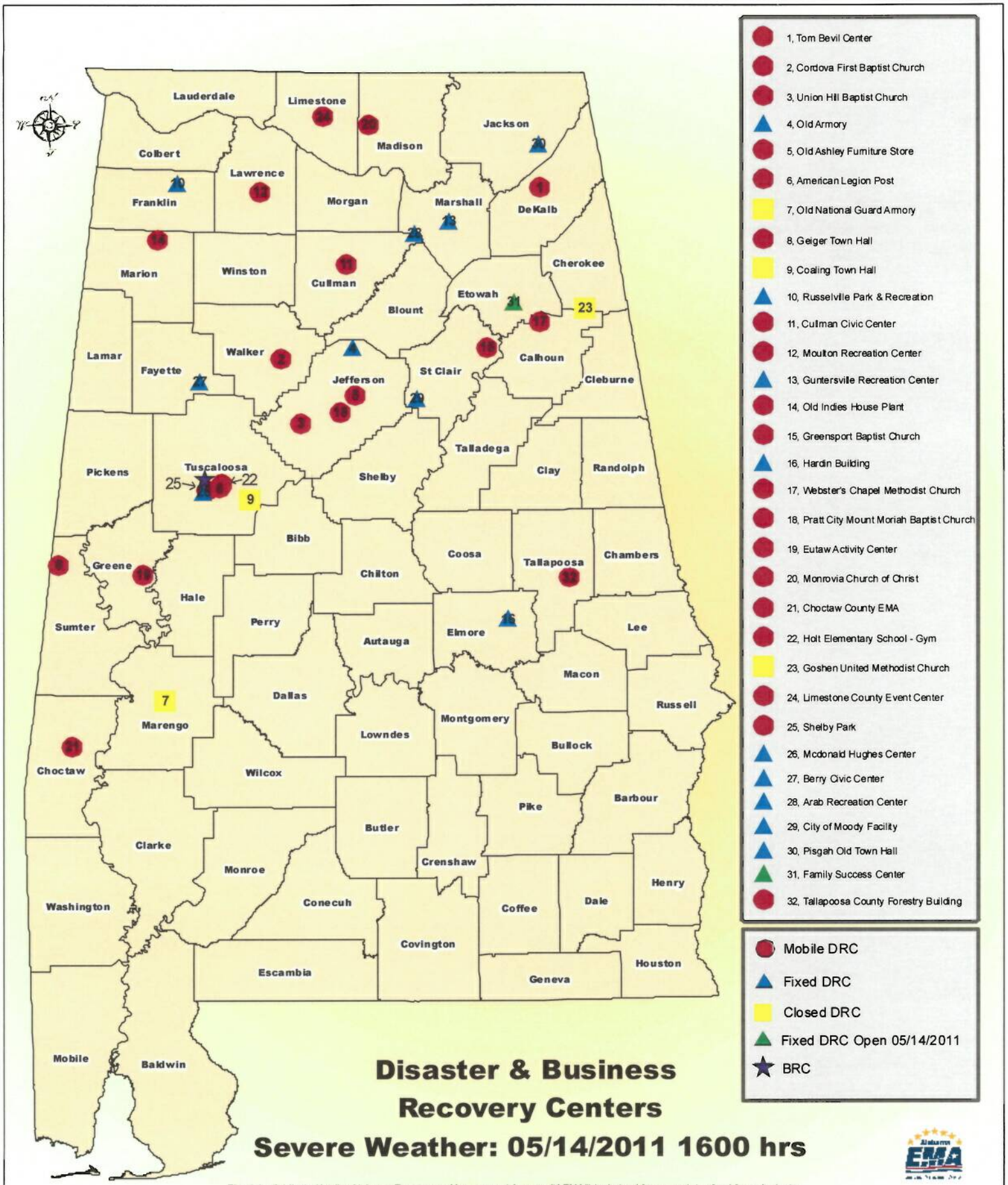

Disaster & Business Recovery Centers

Severe Weather: 05/14/2011 1600 hrs

The data distributed by the Alabama Emergency Management Agency ("AEMA") is derived from a variety of public and private sector sources considered dependable, but the accuracy, completeness, and currency thereof are not guaranteed. AEMA makes no warranty, expressed or implied, as to the accuracy, completeness, currency, reliability, or suitability for any particular purpose of information or data contained in or generated from the AEMA Geographic Database. Additionally, neither AEMA nor any agent, servant or employee thereof assume any liability associated with the use of this data and assume no responsibility to maintain it in any matter or form.

Map created by AEMA GIS.

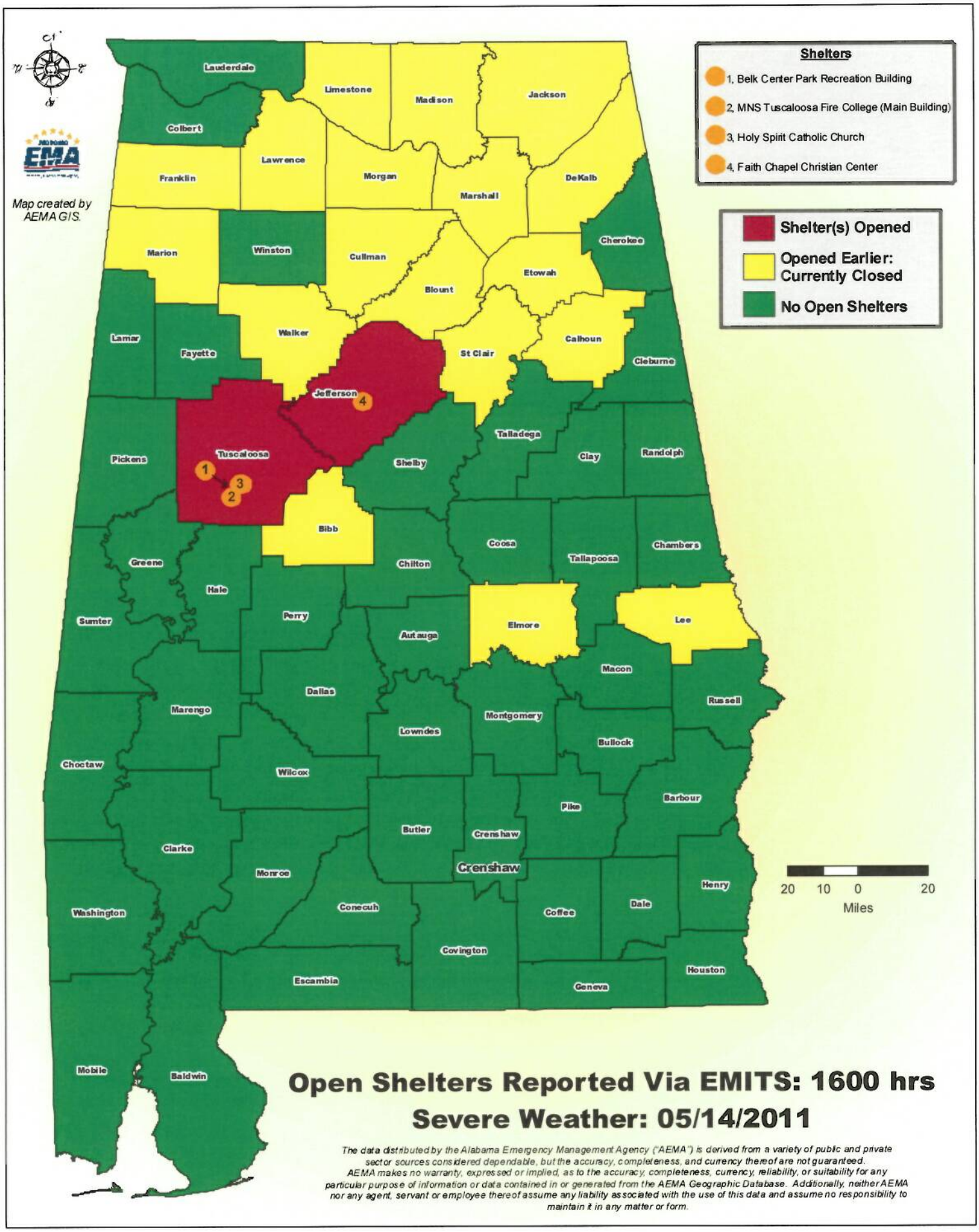

Open Shelters Reported Via EMITS: 1600 hrs

Severe Weather: 05/14/2011

The data distributed by the Alabama Emergency Management Agency ("AEMA") is derived from a variety of public and private sector sources considered dependable, but the accuracy, completeness, and currency thereof are not guaranteed. AEMA makes no warranty, expressed or implied, as to the accuracy, completeness, currency, reliability, or suitability for any particular purpose of information or data contained in or generated from the AEMA Geographic Database. Additionally, neither AEMA nor any agent, servant or employee thereof assume any liability associated with the use of this data and assume no responsibility to maintain it in any matter or form.

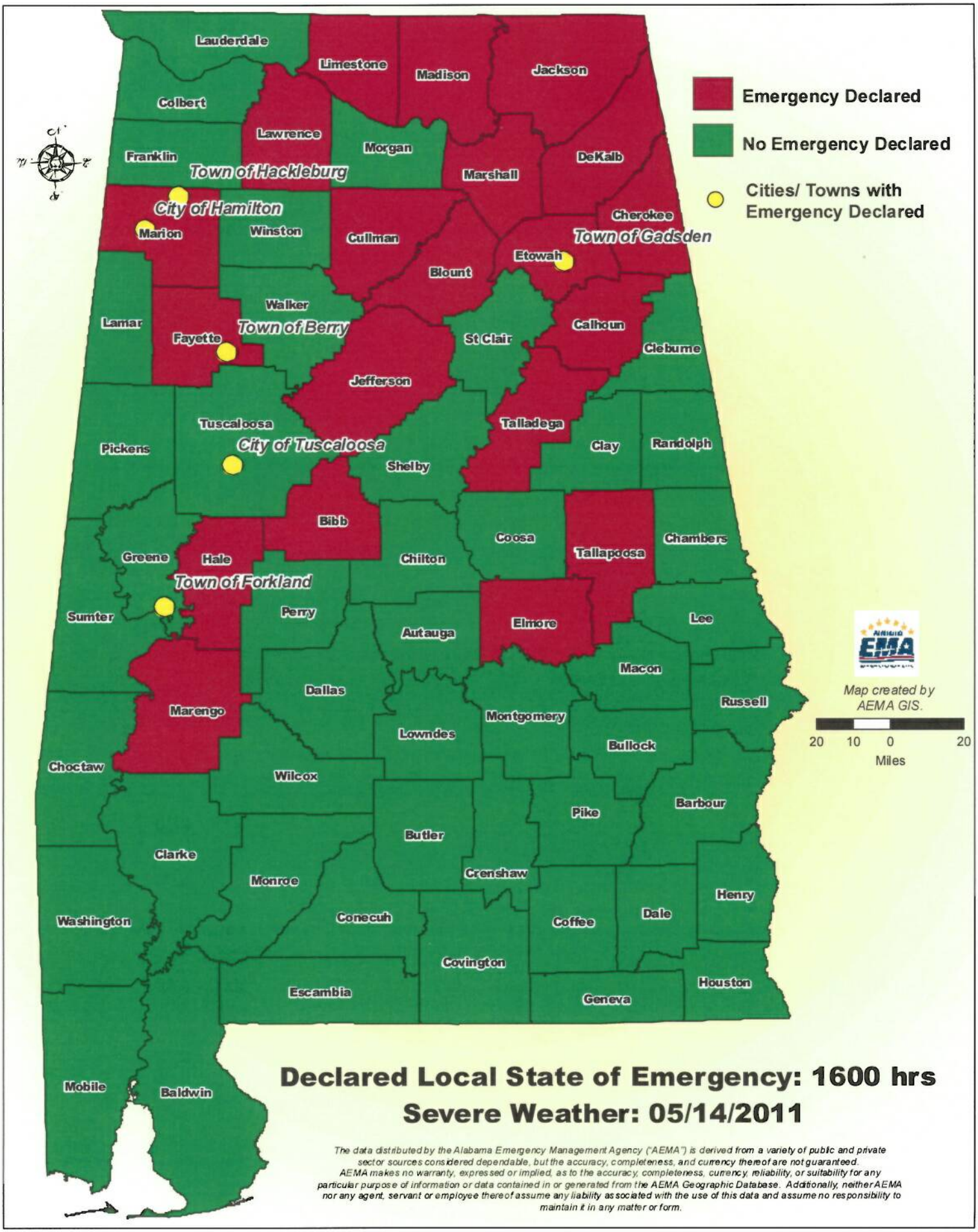
Emergency Declared
No Emergency Declared
Cities/ Towns with Emergency Declared
Lauderdale
Limestone
Madison
Jackson
Colbert
Lawrence
Morgan
Franklin
Town of Hackleburg
Marshall
DeKalb
City of Hamilton
Marion
Winston
Cullman
Cherokee
Town of Gadsden
Etowah
Blount
Walker
Lamar
Fayette
Town of Berry
St Clair
Calhoun
Cleburne
Jefferson
Tuscaloosa
Talladega
Pickens
City of Tuscaloosa
Clay
Randolph
Shelby
Bibb
Coosa
Chambers
Greene
Hale
Chilton
Tallapoosa
Town of Forkland
Sumter
Perry
Elmore
Lee
Autauga
Macon
Dallas
Russell
Marengo
Montgomery
Lowndes
Bullock
Choctaw
Wilcox
Barbour
Pike
Butler
Clarke
Crenshaw
Monroe
Henry
Washington
Conecuh
Coffee
Dale
Covington
Escambia
Houston
Geneva
Mobile
Baldwin
Map created by AEMA GIS.
20 10 0 20
Miles
Declared Local State of Emergency: 1600 hrs
Severe Weather: 05/14/2011
The data distributed by the Alabama Emergency Management Agency ("AEMA") is derived from a variety of public and private sector sources considered dependable, but the accuracy, completeness, and currency thereof are not guaranteed. AEMA makes no warranty, expressed or implied, as to the accuracy, completeness, currency, reliability, or suitability for any particular purpose of information or data contained in or generated from the AEMA Geographic Database. Additionally, neither AEMA nor any agent, servant or employee thereof assume any liability associated with the use of this data and assume no responsibility to maintain it in any matter or form.

AL Joint Field Operations Divisions

FEMA-1971-DR-AL; Supervisor List (Updated): 05/13/2011

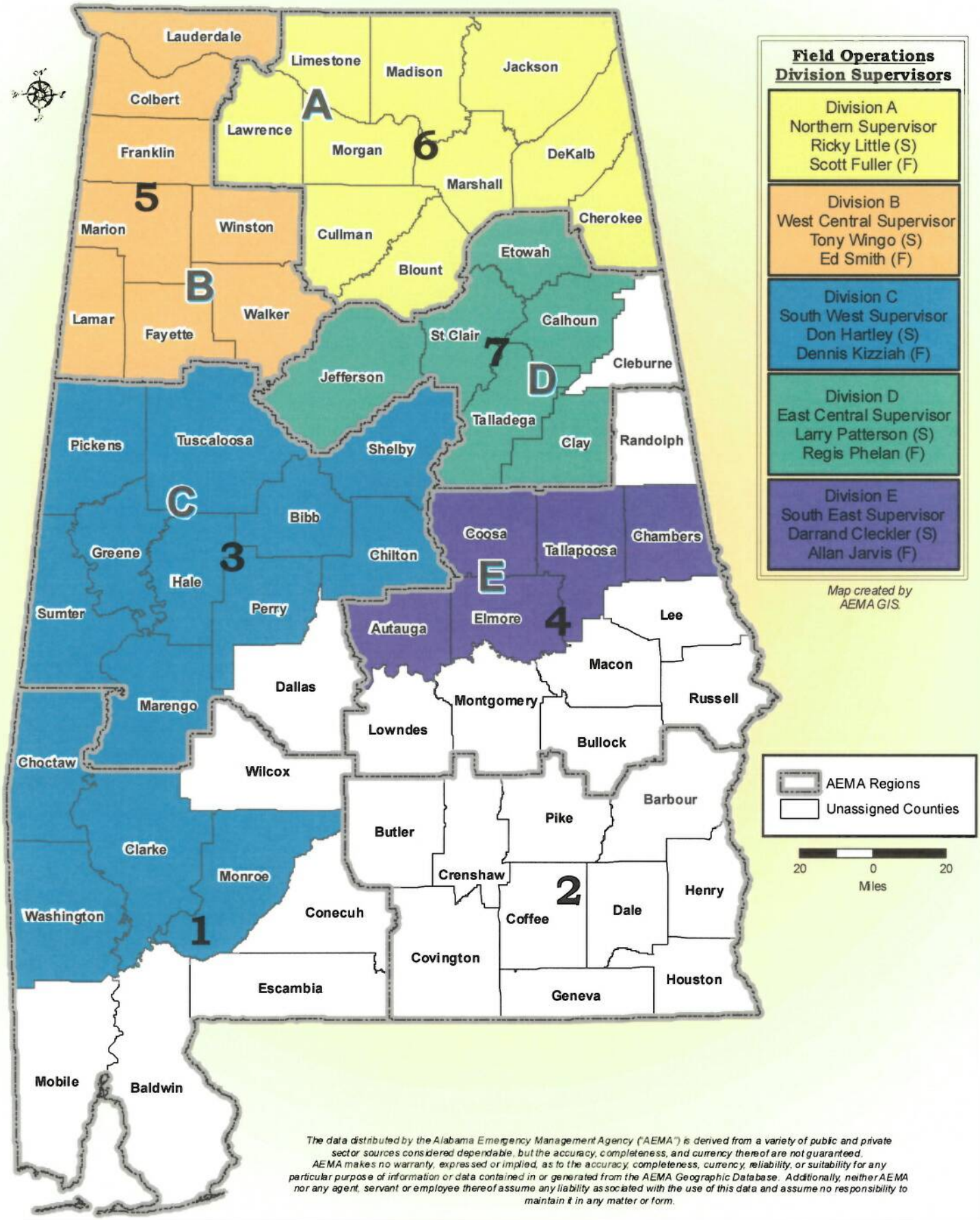

The data distributed by the Alabama Emergency Management Agency ("AEMA") is derived from a variety of public and private sector sources considered dependable, but the accuracy, completeness, and currency thereof are not guaranteed. AEMA makes no warranty, expressed or implied, as to the accuracy, completeness, currency, reliability, or suitability for any particular purpose of information or data contained in or generated from the AEMA Geographic Database. Additionally, neither AEMA nor any agent, servant or employee thereof assume any liability associated with the use of this data and assume no responsibility to maintain it in any matter or form.