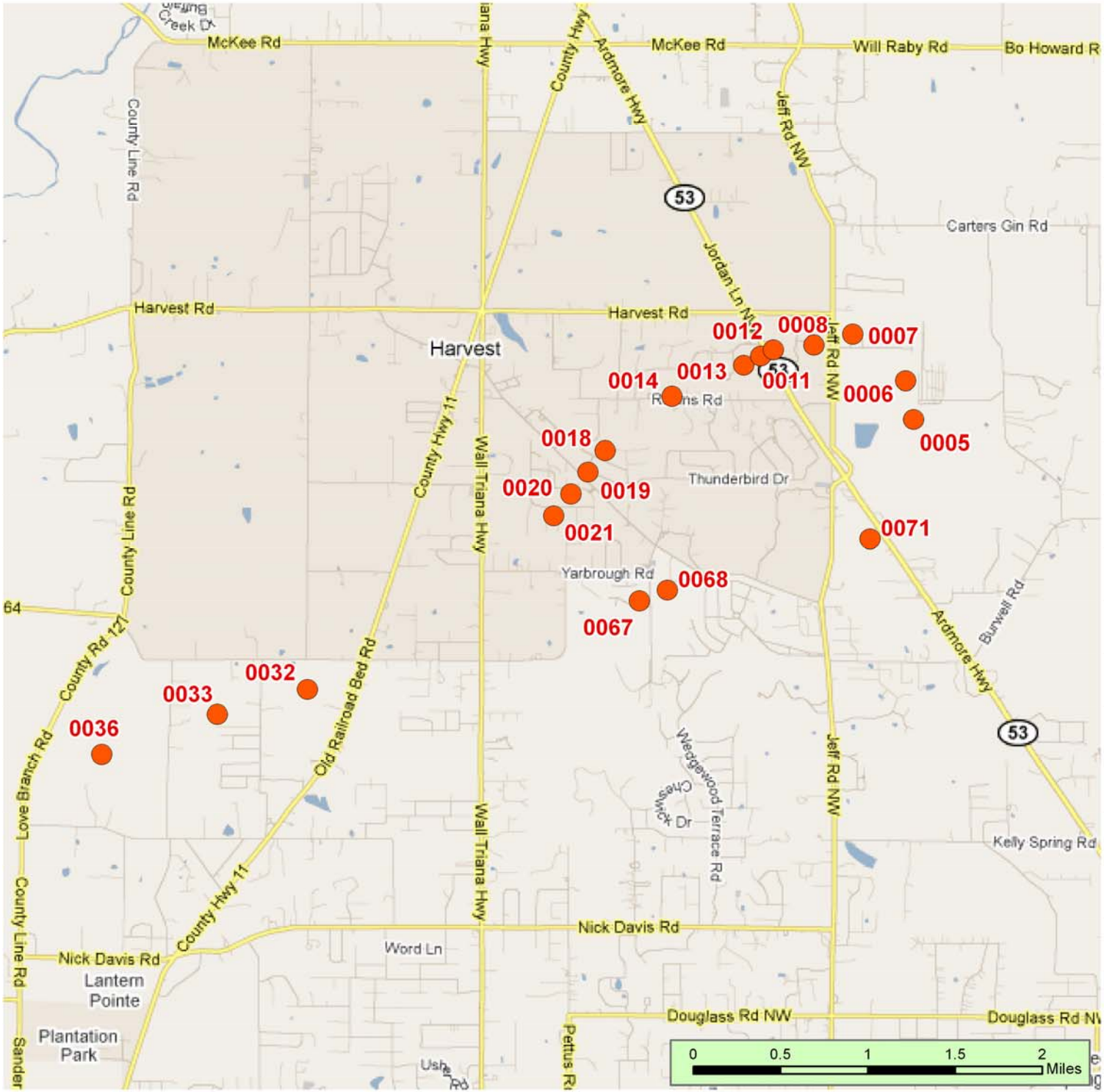


# Location Reference to CAP Images (April 28, 2011, Madison County, AL)

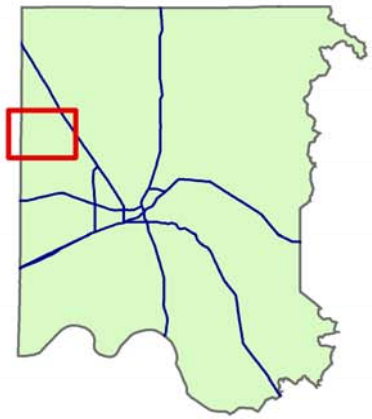

Compiled by
Henry Moore of ADECA and David Tidwell,
Tony Tavis, and Sandy Ebersole of GSA
May 3, 2011

Henry Moore, ADECA

David Tidwell
Geological Survey of Alabama

Henry Moore, ADECA

David Tidwell
Geological Survey of Alabama

David Tidwell
Geological Survey of Alabama

Anthony Tavis
Geological Survey of Alabama

5/3/2011

0011

Harvest, Alabama,
Madison County

Anthony Tavis
Geological Survey of Alabama

5/3/2011

Harvest, Alabama,
Madison County

Henry Moore, ADECA

Henry Moore, ADECA

Henry Moore, ADECA

Madison-Dekalb_0019.jpg

Anthony Tavis
Geological Survey of Alabama

5/3/2011

Harvest, Alabama,
Madison County

0019

Henry Moore, ADECA

Henry Moore, ADECA

David Tidwell
Geological Survey of Alabama

Henry Moore, ADECA

David Tidwell
Geological Survey of Alabama




Henry Moore, ADECA

Henry Moore, ADECA

CAP
U.S. AIR FORCE AUXILIARY
Smith Vasser
Hammond
Doris
Lockhart
Lockhart
Date: 28APR11 TOT: 1551Z Lat=N34 48' 55.62" Lon=W086 45' 47.00" Alt=2099ft MSL WGS 1984

Henry Moore, ADECA

Henry Moore, ADECA

Henry Moore, ADECA

Henry Moore, ADECA

Madison-Dekalb_0071.jpg

Anthony Tavis
Geological Survey of Alabama

5/3/2011

Harvest, Alabama,
Madison County

0071